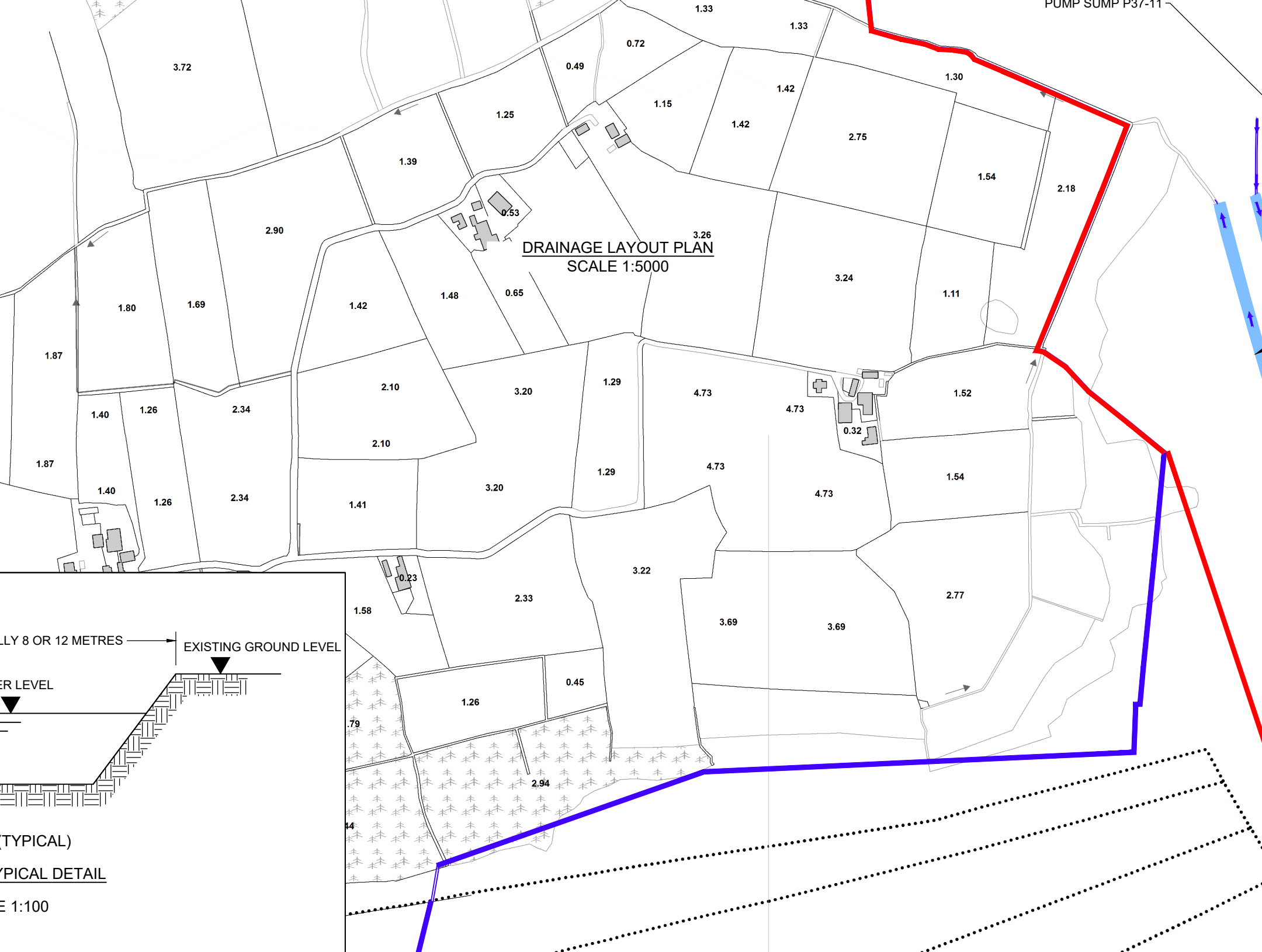
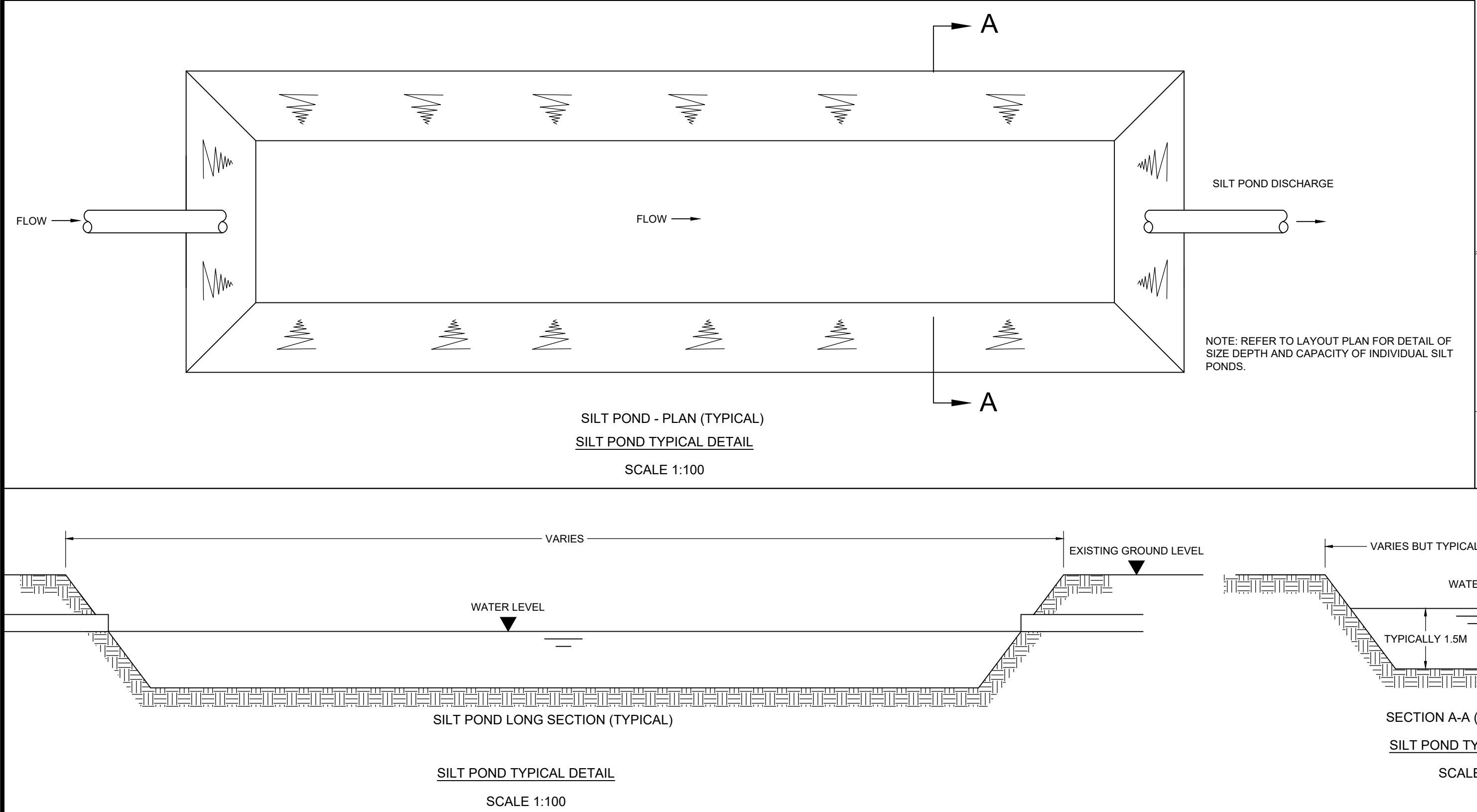
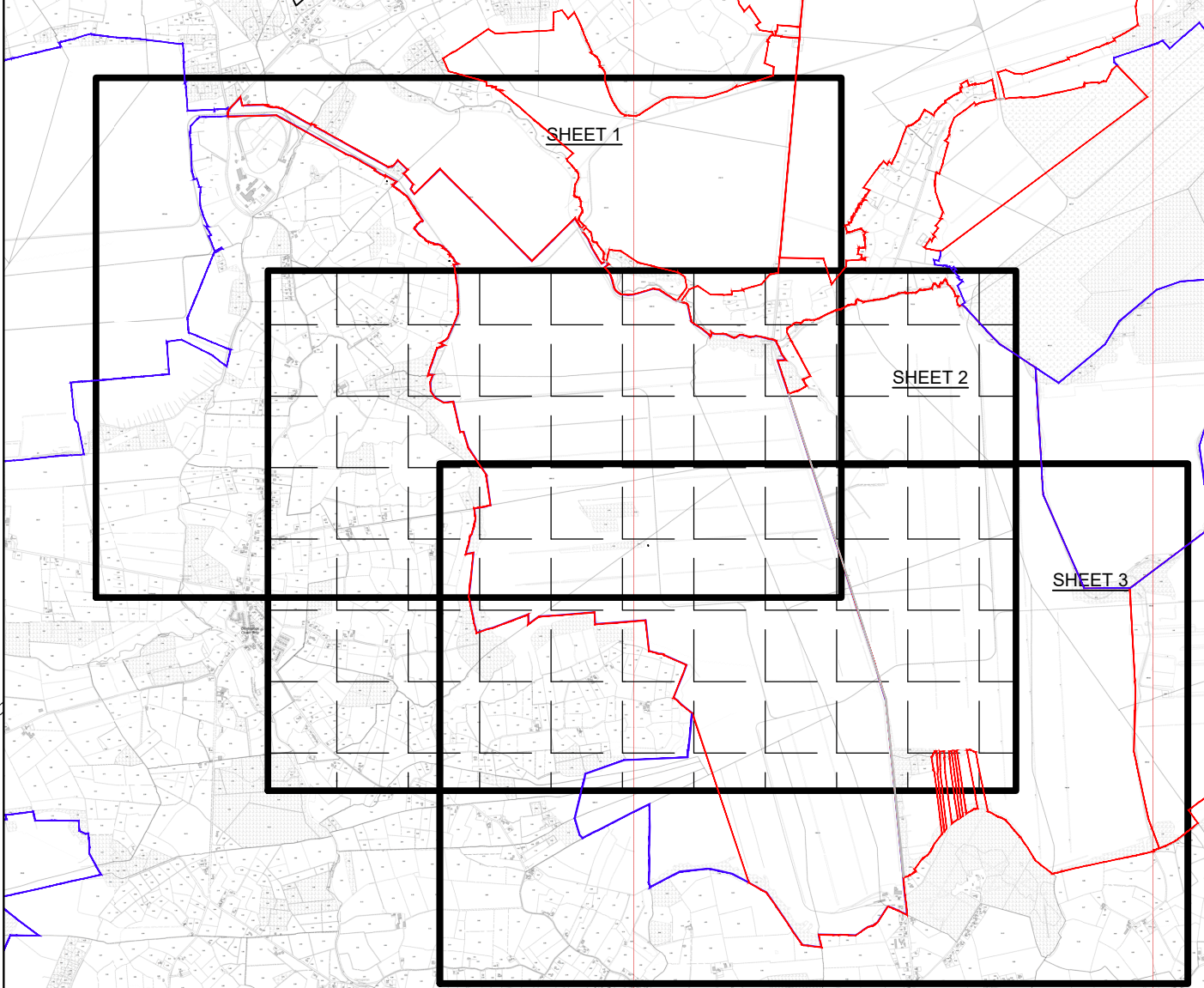


NOTES:
1. THIS DRAWING IS FOR PLANNING APPLICATION PURPOSES ONLY.
2. DRAWING NOT TO BE SCALED. FIGURED DIMENSIONS ONLY TO BE USED.
3. ALL LEVELS TO MALIN HEAD METRES ABOVE DATUM
REFERENCE OSI MAP NO. 3319-3318, 3376-3381, 3439-3444, 3500-3505, 3550-3555
ORDNANCE SURVEY IRELAND LICENCE REF. NO. EN 0035620

- LEGEND:
- SUBSTITUTE CONSENT APPLICATION BOUNDARY:
 - BORD NA MONA LANDOWNERSHIP:
 - PRODUCTION FIELD DRAINS:
 - EXISTING DRAIN:
 - EXISTING SURFACE WATER PIPE:
 - EXISTING SILT POND:
 - MILLED PEAT PRODUCTION FIELDS (2012 ONWARDS):
 - MILLED PEAT PRODUCTION FIELDS PROPOSED EXTENTS (2020 ONWARDS):
 - TREES:
 - PUMP SLUMP:



Project: SUBSTITUTE CONSENT APPLICATION BALLYDERMOT DOG COOD SOUTH, BALLYDERMOT NORTH & BALLYDERMOT SOUTH				
Title: DRAINAGE LAYOUT PLAN				
REVISION	By	Date	Chk'd	Titl:
Dimensions in METRES				
Scale: AS SHOWN @ A0				
Drawn By: SD 28/04/20				
Checked By: PN 29/04/20				
Approved By: DK 29/04/20				
Drawing No: SC-0503-BT-DR09				
Revision: Sheet 2 of 3				

BORD NA MONA
Naturally Driven
Best Na Mona Engineering Department
LEAMING, TULLAMORE CO. OFFALY
Tel: 087 9345000 Fax: 087 9345100